

## Dalhousie Family Medicine – Nova Scotia Halifax Area Electives

There are various communities that learners can complete electives, including but not limited to those listed on the right. All locations are accessible by public transportation.

Although accommodations and transportation are the responsibility of the clerk, the coordinator of the elective may be able to offer assistance.

★ Halifax airport is an international airport and is located just outside the city. [Map](#)



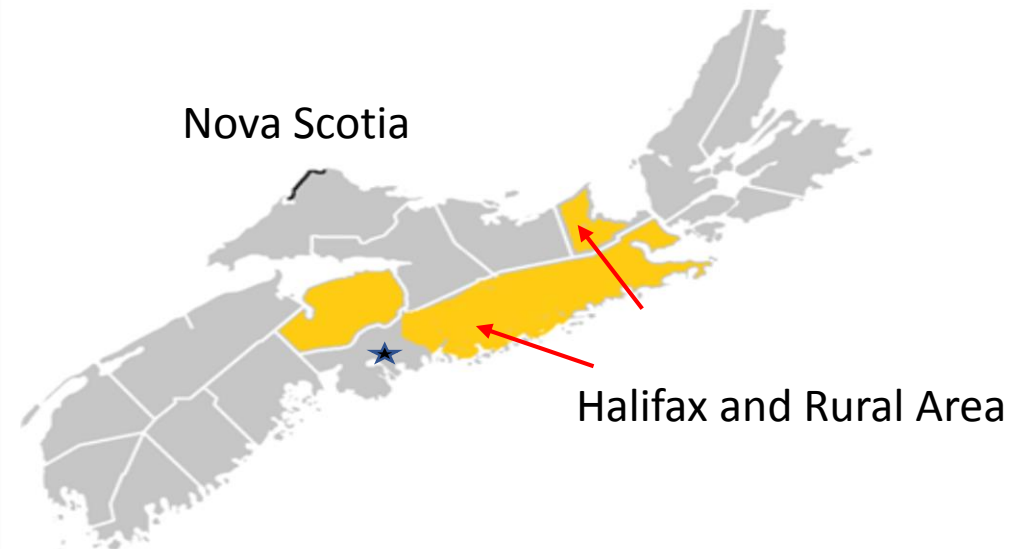
Community	Approx. Driving/Distance Time from Halifax Airport	Map Link
Halifax	35km/32m	<a href="#">Map</a>
Bedford	26km/19m	<a href="#">Map</a>
Clayton Park	40km/29m	<a href="#">Map</a>
Dartmouth	31km/27m	<a href="#">Map</a>
Herring Cove/Spryfield	43km/32m	<a href="#">Map/Map</a>
Lower Sackville	25km/21m	<a href="#">Map</a>

## Dalhousie Family Medicine – Nova Scotia Halifax Area and Rural Electives

There are various communities that learners can complete electives, including but not limited to those on the right. All locations will require a vehicle.

Although accommodations and transportation are the responsibility of the clerk, the coordinator of the elective may be able to offer assistance.

★ Halifax airport is an international airport and is located just outside the city. [Map](#)



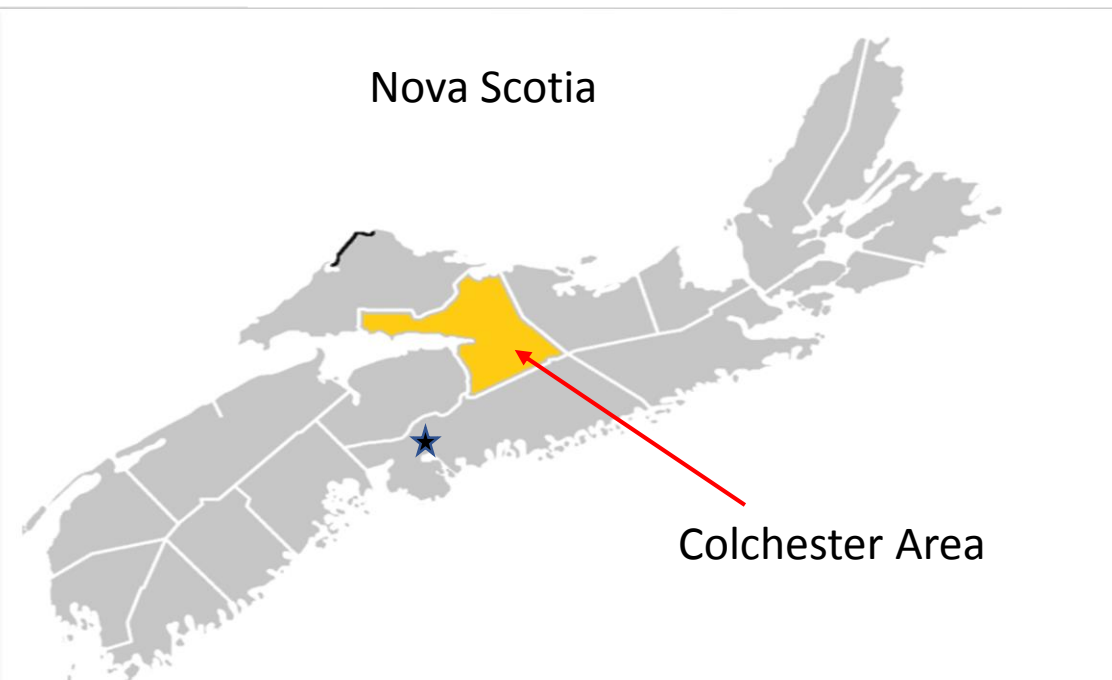
Community	Approx. Driving/Distance Time from Halifax Airport	Map Link
Antigonish	184km/1h 46m	<a href="#">Map</a>
Eastern Passage	42km/33m	<a href="#">Map</a>
Elmsdale	16km/14m	<a href="#">Map</a>
Fall River	15km/13m	<a href="#">Map</a>
Kennetcook	45km/37m	<a href="#">Map</a>
Guysborough	246km/2h 25m	<a href="#">Map</a>
Middle Musquodoboit	45km/37m	<a href="#">Map</a>
Porter's Lake	49km/36m	<a href="#">Map</a>
Sheet Harbour	106km/1h 21m	<a href="#">Map</a>
Sherbrooke	216km/2h 17m	<a href="#">Map</a>
Upper Tantallon	43km/37m	<a href="#">Map</a>
Windsor	70km/45m	<a href="#">Map</a>

## Dalhousie Family Medicine – Nova Scotia Colchester Area Electives

There are various communities that learners can complete electives, including but not limited to those on the right. All locations will require a vehicle.

Although accommodations and transportation are the responsibility of the clerk, the coordinator of the elective may be able to offer assistance.

★ Halifax airport is an international airport and is located just outside the city. [Map](#)



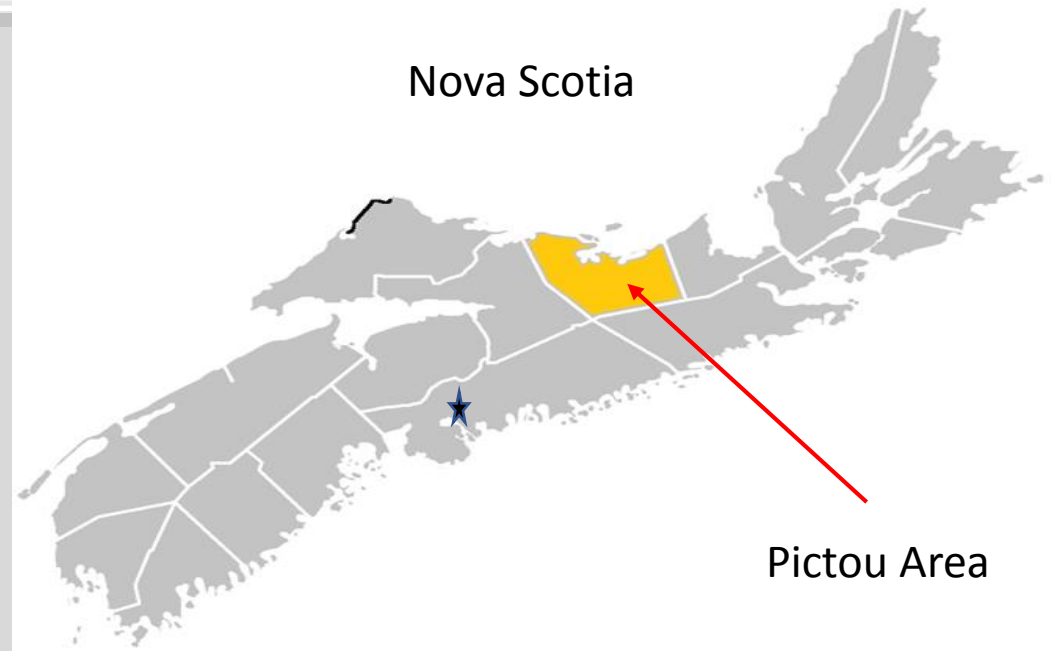
Community	Approx. Distance/Driving Time from Halifax Airport	Map Link
Brookfield	52km/35m	<a href="#">Map</a>
Tatamagouche	152km/1h 41m	<a href="#">Map</a>
Truro	65km/43m	<a href="#">Map</a>

## Dalhousie Family Medicine – Nova Scotia Pictou Area Electives

There are various communities that learners can complete electives, including but not limited to those on the right. All locations will require a vehicle.

Although accommodations and transportation are the responsibility of the clerk, the coordinator of the elective may be able to offer assistance.

★ Halifax airport is an international airport and is located just outside the city. [Map](#)



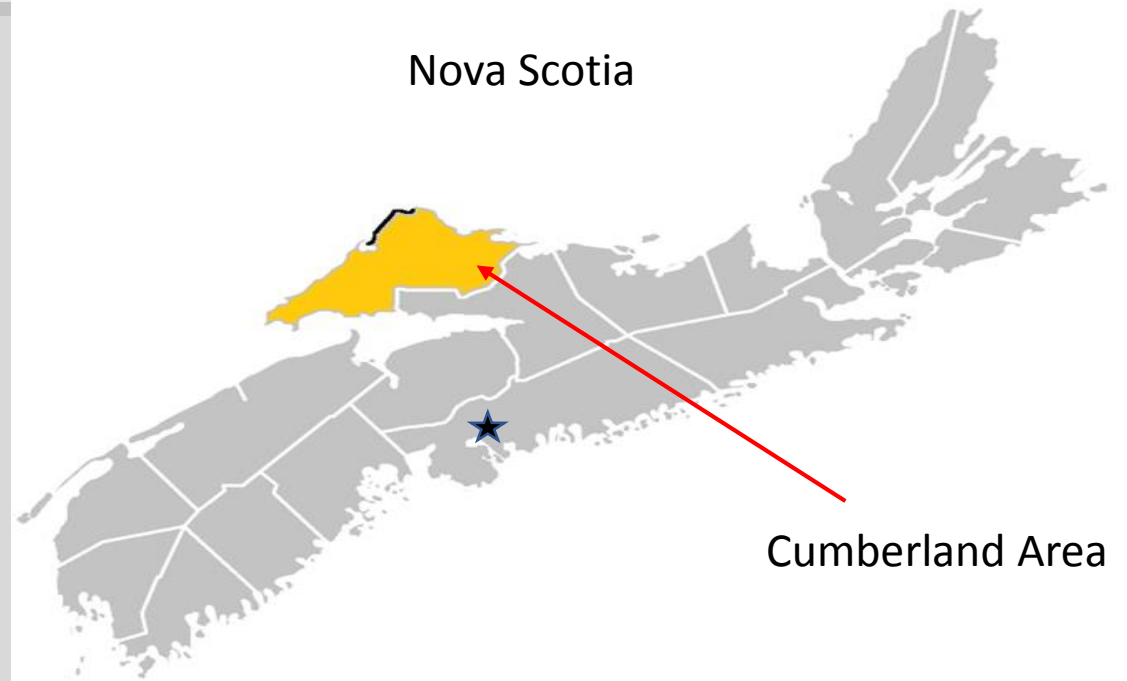
Community	Approx. Distance/Driving Time form Halifax Airport	Map Link
New Glasgow	130km/1h 18m	<a href="#">Map</a>
Pictou	135km/1h 16m	<a href="#">Map</a>
Stellarton	128km /1h 14m	<a href="#">Map</a>
Westville	124km/1h 11m	<a href="#">Map</a>

## Dalhousie Family Medicine – Nova Scotia Cumberland Area Electives

There are various communities that learners can complete electives, including but not limited to those on the right. All locations will require a vehicle.

Although accommodations and transportation are the responsibility of the clerk, the coordinator of the elective may be able to offer assistance.

★ Halifax airport is an international airport and is located just outside the city. [Map](#)



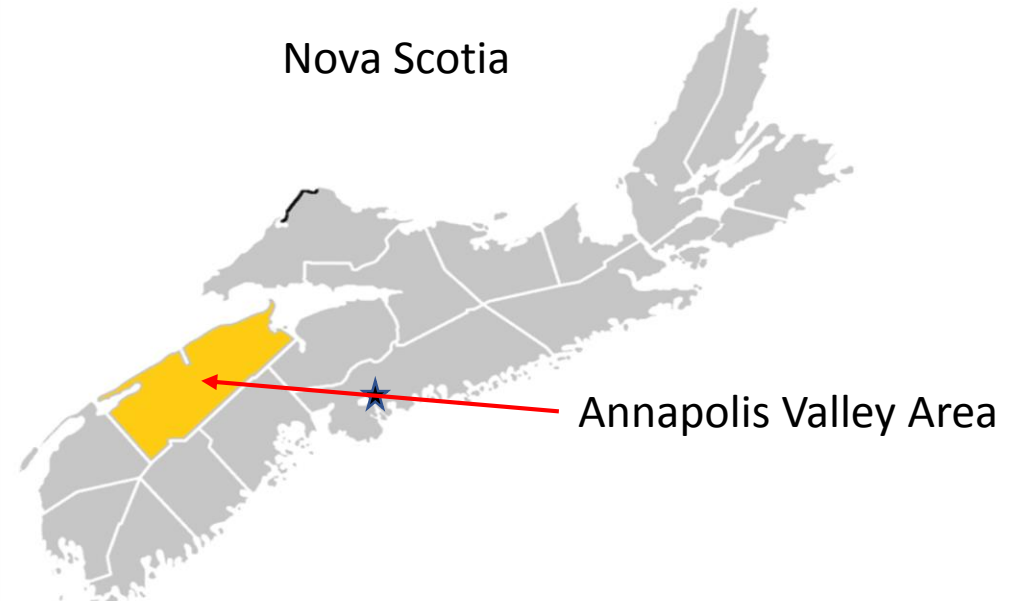
Community	Approx. Distance/Driving Time form Halifax Airport	Map Link
Amherst	167km/1h 35m	<a href="#">Map</a>
Parrsboro	152km/1h 41m	<a href="#">Map</a>
Pugwash	140km/1h 29m	<a href="#">Map</a>

## Dalhousie Family Medicine – Nova Scotia Annapolis Valley Area Electives

There are various communities that learners can complete electives, including but not limited to those on the right. All locations will require a vehicle.

Although accommodations and transportation are the responsibility of the clerk, the coordinator of the elective may be able to offer assistance.

★ Halifax airport is an international airport and is located just outside the city. [Map](#)



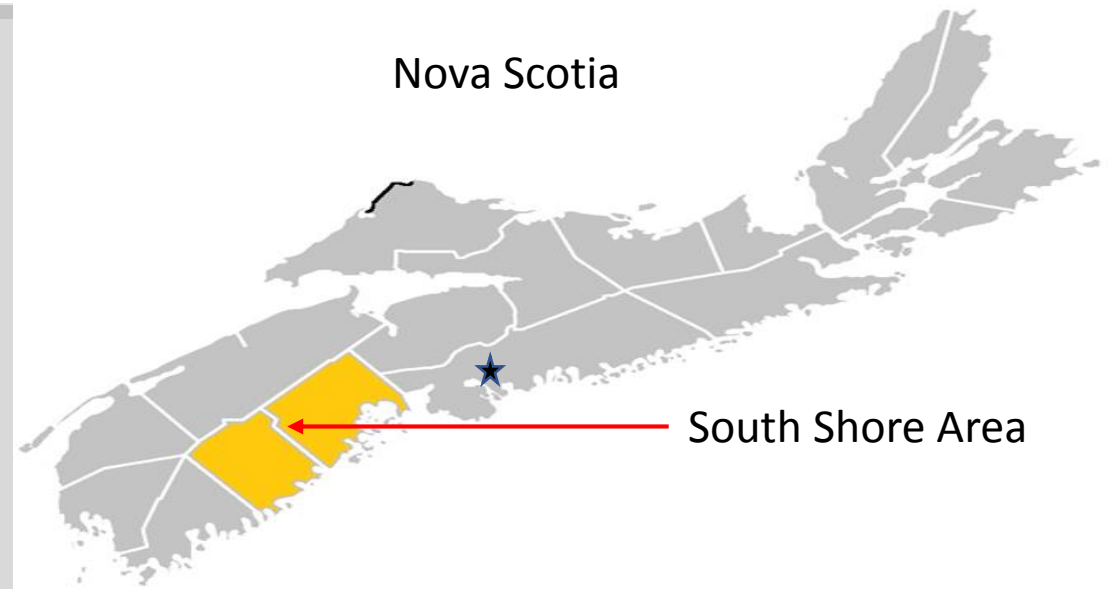
Community	Approx. Distance/Driving Time from Halifax Airport	Map Link
Annapolis Royal	202km/2h 3m	<a href="#">Map</a>
Berwick	128km/1h 15m	<a href="#">Map</a>
Grand Pre	90km/52m	<a href="#">Map</a>
Greenwood	148km/1h 30m	<a href="#">Map</a>
Kentville	108km/1h 5m	<a href="#">Map</a>
Middleton	157km/1h 33m	<a href="#">Map</a>
New Minas	103km/1h 4m	<a href="#">Map</a>
Wolfville	94km/57m	<a href="#">Map</a>

## Dalhousie Family Medicine – Nova Scotia South Shore Area Electives

There are various communities that learners can complete electives, including but not limited to those on the right. All locations will require a vehicle.

Although accommodations and transportation are the responsibility of the clerk, the coordinator of the elective may be able to offer assistance.

★ Halifax airport is an international airport and is located just outside the city. [Map](#)



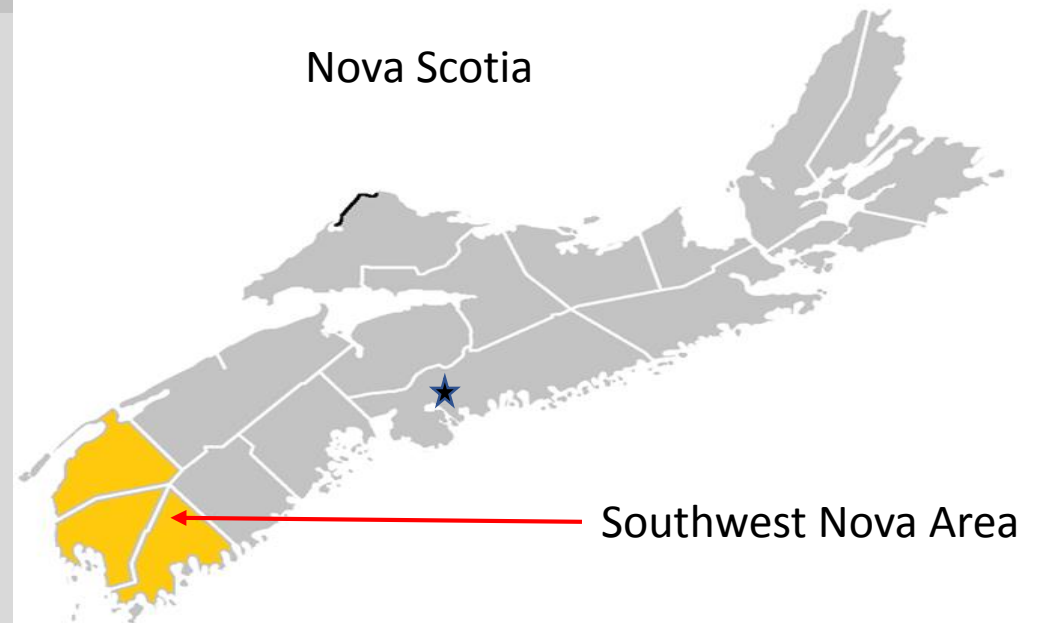
Community	Approx. Distance/Driving Time form Halifax Airport	Map Link
Bridgewater	117km/1h 20m	<a href="#">Map</a>
Caledonia	162km/1h 53m	<a href="#">Map</a>
Chester	78km/57m	<a href="#">Map</a>
Liverpool	163km/1h 49m	<a href="#">Map</a>
Lunenburg	111km/1h 18m	<a href="#">Map</a>
Mahone Bay	98km/1h 7m	<a href="#">Map</a>

## Dalhousie Family Medicine – Nova Scotia Southwest Nova Area Electives

There are various communities that learners can complete electives, including but not limited to those on the right. All locations will require a vehicle.

Although accommodations and transportation are the responsibility of the clerk, the coordinator of the elective may be able to offer assistance.

★ Halifax airport is an international airport and is located just outside the city. [Map](#)



Community	Approx. Distance/Driving Time form Halifax Airport	Map Link
Barrington Passage	258km/2h 47m	<a href="#">Map</a>
Digby	234km/2h 20m	<a href="#">Map</a>
Meteghan Centre	296km/2h 57m	<a href="#">Map</a>
Shelburne	221km/2h 57m	<a href="#">Map</a>
Yarmouth	331km/3h 16m	<a href="#">Map</a>

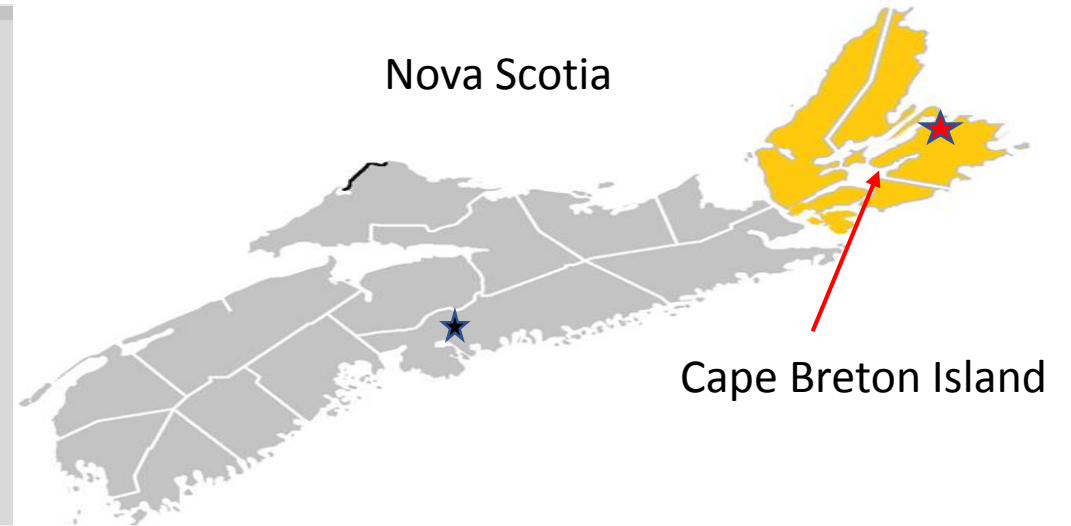


# Dalhousie Family Medicine – Nova Scotia Cape Breton Island Electives

There are various communities that learners can complete electives, including but not limited to those on the right. All locations will require a vehicle.

Although accommodations and transportation are the responsibility of the clerk, the coordinator of the elective may be able to offer assistance.

★ Sydney airport is not international. Driving time from ★ Halifax Intl. Airport 388km/4hrs, flight time 50min. [Map](#)



Community	Approx. Distance/Driving Time form Sydney Airport	Map Link
Baddeck	91km/1h	<a href="#">Map</a>
Cheticamp	178km/2h 9m	<a href="#">Map</a>
Eskasoni	53km/42m	<a href="#">Map</a>
Glace Bay	10km/12m	<a href="#">Map</a>
Inverness	168km/2h	<a href="#">Map</a>
Neils Harbour	175km/2h 19m	<a href="#">Map</a>
New Waterford	13km/14m	<a href="#">Map</a>
North Sydney	34km/27m	<a href="#">Map</a>
Sydney	12km/17m	<a href="#">Map</a>
Sydney Mines	40km/29m	<a href="#">Map</a>

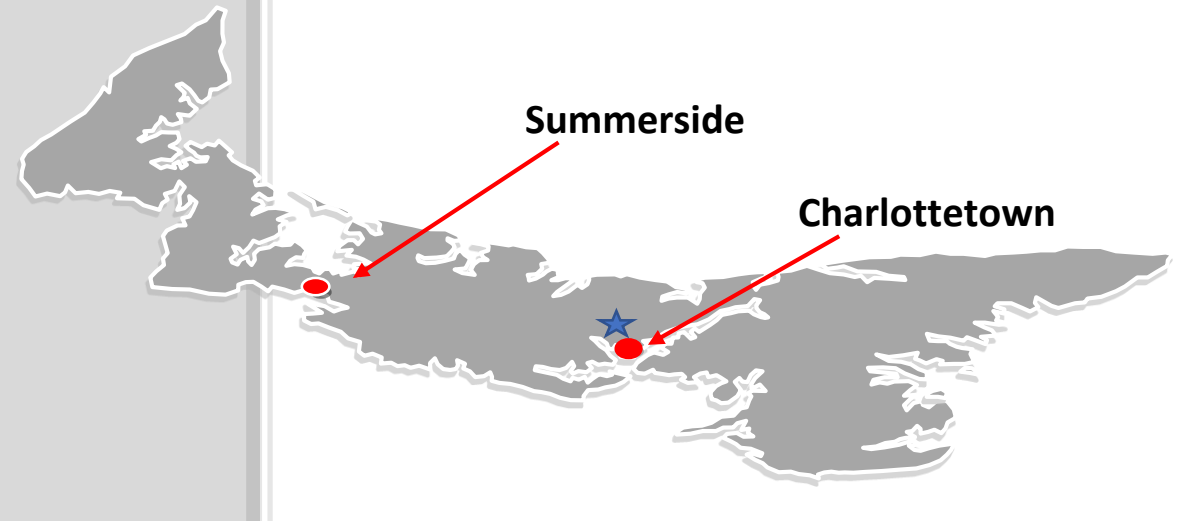
# Dalhousie Family Medicine Prince Edward Island Electives

There are various communities that learners can complete electives, including but not limited to those on the right.

Some locations are rural and require a vehicle please indicate in your request whether you will have access to a vehicle and are able to accept a rural rotation.

Although accommodations and transportation are the responsibility of the clerk, the coordinator of the elective may be able to offer assistance.

★ Charlottetown airport [Map](#)



Community	Approx. Distance/Driving Time form Charlottetown Airport	Map Link
Alberton	120km/1h 29m	<a href="#">Map</a>
Charlottetown	6km/12m	<a href="#">Map</a>
Kensington	45km/37m	<a href="#">Map</a>
Montague	60km/50m	<a href="#">Map</a>
North Rustico	30km/28m	<a href="#">Map</a>
O'Leary	114km/1h 27m	<a href="#">Map</a>
Sherwood	3km/6m	<a href="#">Map</a>
Summerside	58km/50m	<a href="#">Map</a>

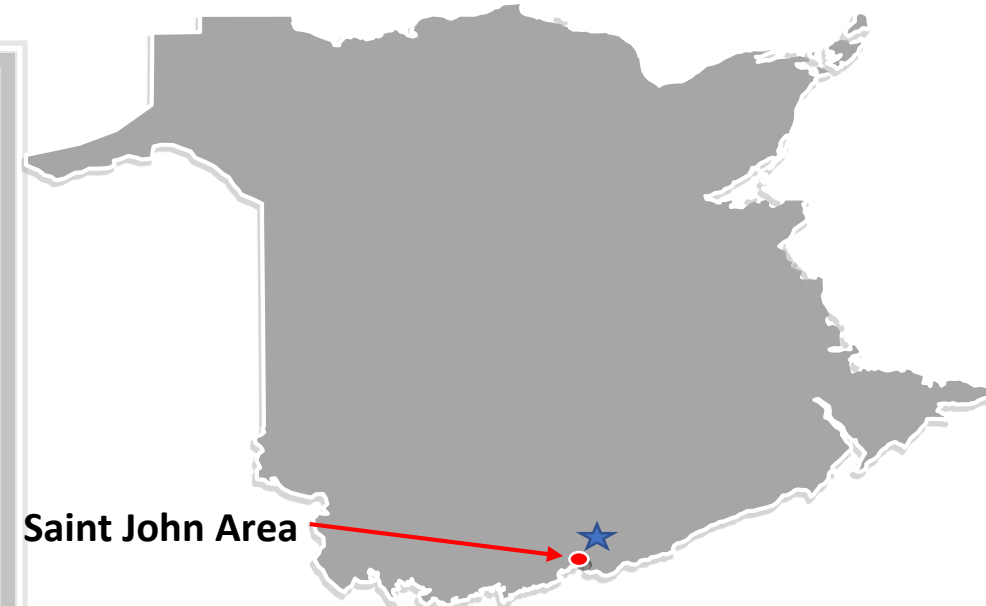
# Dalhousie Family Medicine - New Brunswick Saint John Area Electives

There are various communities that learners can complete electives, including but not limited to those on the right.

Some locations are rural and require a vehicle please indicate in your request whether you will have access to a vehicle and are able to accept a rural rotation.

Although accommodations and transportation are the responsibility of the clerk, the coordinator of the elective may be able to offer assistance.

★ Saint John airport [Map](#)



Community	Approx. Distance/Driving Time form Saint John Airport	Map Link
Hampton	34km/23m	<a href="#">Map</a>
Grand Bay-Westfield	51km/32m	<a href="#">Map</a>
Grand Manan Island	144km/3h 11m	<a href="#">Map</a>
Rothesay	12km/9m	<a href="#">Map</a>
Saint George	94km/58m	<a href="#">Map</a>
Sussex	67km/53	<a href="#">Map</a>
Saint John	24km/21m	<a href="#">Map</a>
St. Andrews	126km/1h 18m	<a href="#">Map</a>
Quispamsis	16km/13m	<a href="#">Map</a>

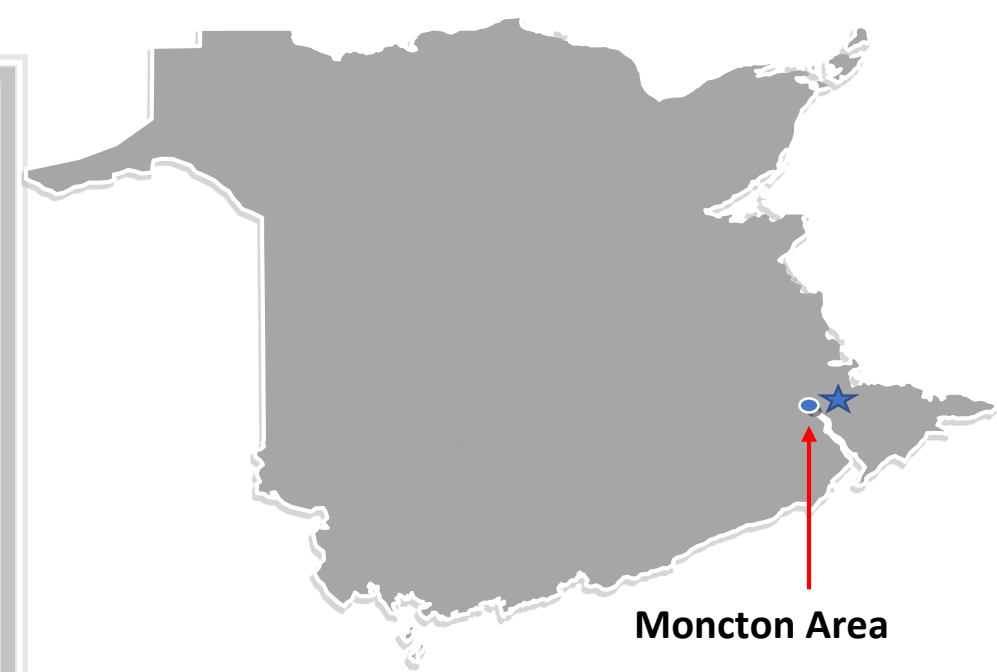
# Dalhousie Family Medicine - New Brunswick Moncton Area Electives

There are various communities that learners can complete electives, including but not limited to those on the right.

Some locations are rural and require a vehicle please indicate in your request whether you will have access to a vehicle and are able to accept a rural rotation.

Although accommodations and transportation are the responsibility of the clerk, the coordinator of the elective may be able to offer assistance.

★ Moncton airport [Map](#)



Community	Approx. Distance/Driving Time form Moncton Airport	Map Link
Albert County	74km/1h 14m	<a href="#">Map</a>
Moncton	10km/15m	<a href="#">Map</a>
Peticodiac	55km/34m	<a href="#">Map</a>
Riverview	15km/22m	<a href="#">Map</a>
Sackville	41km/28m	<a href="#">Map</a>

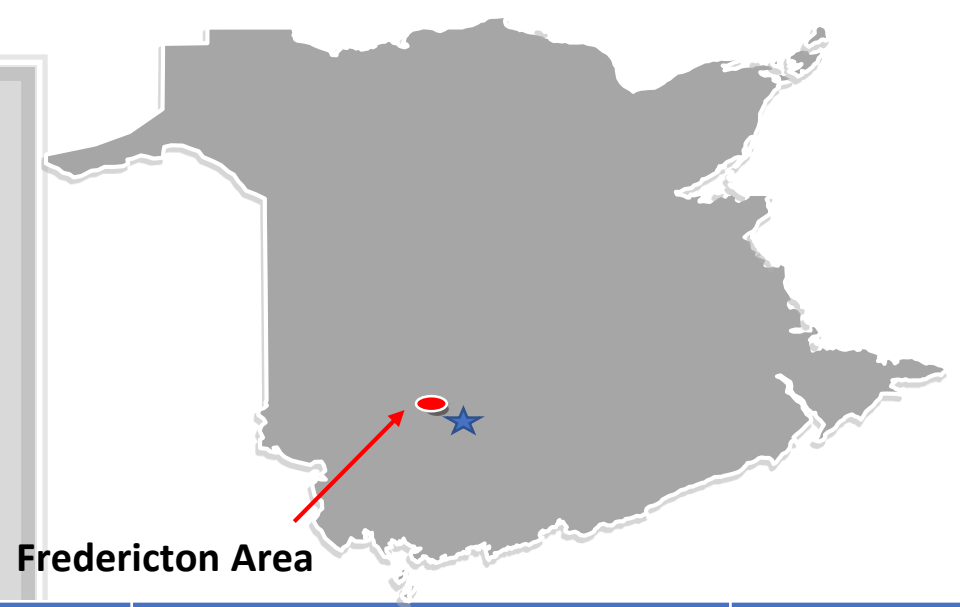
# Dalhousie Family Medicine - New Brunswick Fredericton Area Electives

There are various communities that learners can complete electives, including but not limited to those on the right.

Some locations are rural and require a vehicle please indicate in your request whether you will have access to a vehicle and are able to accept a rural rotation.

Although accommodations and transportation are the responsibility of the clerk, the coordinator of the elective may be able to offer assistance.

★ Fredericton international airport [Map](#)



Community	Approx. Distance/Driving Time from Fredericton Airport	Map Link
Chipman	94km/1h	<a href="#">Map</a>
Doaktown	105km/1h 15m	<a href="#">Map</a>
Fredericton	14km/17m	<a href="#">Map</a>
Gagetown	43km/30m	<a href="#">Map</a>
Hartland	136km/1h 18m	<a href="#">Map</a>
Keswick	33km/33m	<a href="#">Map</a>
Minto	55km/46m	<a href="#">Map</a>
Oromocto	7km/8m	<a href="#">Map</a>

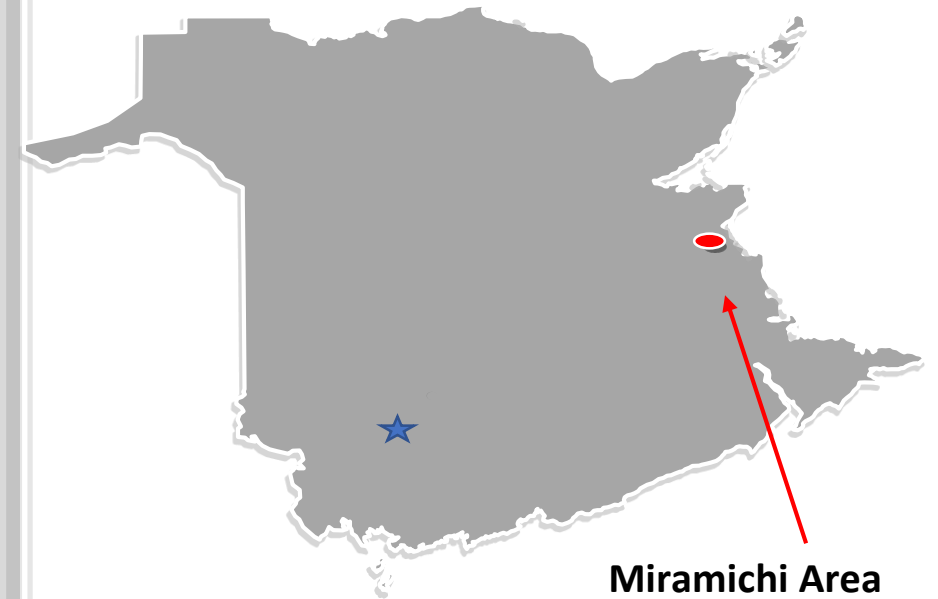
# Dalhousie Family Medicine - New Brunswick Miramichi Area Electives

There are various communities that learners can complete electives, including but not limited to those on the right.

Some locations are rural and require a vehicle please indicate in your request whether you will have access to a vehicle and are able to accept a rural rotation.

Although accommodations and transportation are the responsibility of the clerk, the coordinator of the elective may be able to offer assistance.

★ Fredericton international airport [Map](#)



Community	Approx. Distance/Driving Time form Fredericton Airport	Map Link
Miramichi	190km/2h 17m	<a href="#">Map</a>
Blackville	141km/1h 38m	<a href="#">Map</a>

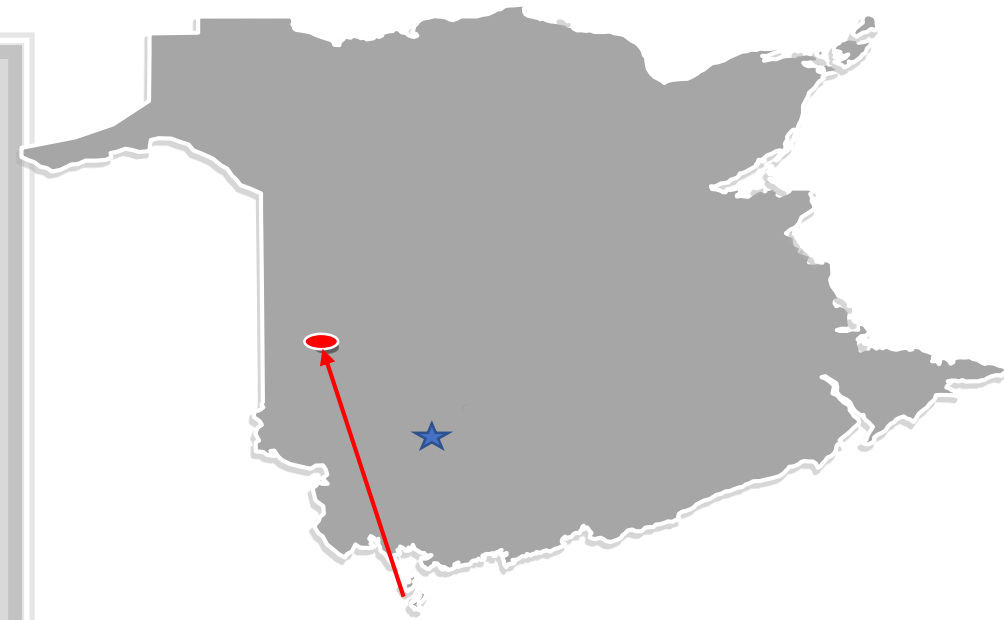
# Dalhousie Family Medicine - New Brunswick Upper River Valley Area Electives

There are various communities that learners can complete electives, including but not limited to those on the right.

Some locations are rural and require a vehicle please indicate in your request whether you will have access to a vehicle and are able to accept a rural rotation.

Although accommodations and transportation are the responsibility of the clerk, the coordinator of the elective may be able to offer assistance.

★ Fredericton international airport [Map](#)



**Upper River Valley Area**

Community	Approx. Distance/Driving Time form Fredericton Airport	Map Link
Florenceville	152km/1h 26m	<a href="#">Map</a>
Perth-Andover	190km/1h 45m	<a href="#">Map</a>
Waterville	128km/1h 13m	<a href="#">Map</a>
Woodstock	114km/1h 3m	<a href="#">Map</a>